

PREPARED FOR
MARK LARKIN
KEEFE REAL ESTATE
751 GENEVA PARKWAY
LAKE GENEVA WI. 53147

PLAT OF SURVEY

-OF-

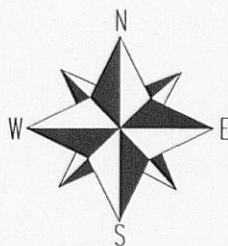

LOTS 3859 THRU 3864 BLOCK 66, OF THE SECOND MAP OF
LAKE COMO BEACH SUBDIVISION LOCATED IN TOWN 2 NORTH,
RANGE 17 EAST, WALWORTH COUNTY, WISCONSIN.

KROTT SURVEYING INC.

N3705 WILLOW BEND LANE
LAKE GENEVA WI. 53147
PHONE # (262)248-3697
FAX # (262)249-0639

C.L. WALNUT ROAD

(40' WIDE)



SCALE 1" = 20'

0 20 40 60

LEGEND


- FOUND IRON PIPE
- FOUND IRON BAR
- ⊙ UTILITY PEDESTAL

(XX) RECORDED AS
TAX ID # JLCB00736
JOB # 10-119

I have surveyed the above-described property and the above map is a true representation thereof and shows the size and location of the property, its exterior boundaries, the location and dimensions of all structures thereon, fences apparent easements and roadways and visible encroachments, if any.

This survey is made for the exclusive use of the present owners of the property, and also those who purchase, mortgage, or insure the title thereto within one (1) year from date hereof; and as to them I warrant the accuracy of said survey map.

NOTE: BEARINGS REFERENCED TO THE RECORD PLAT OF LAKE COMO BEACH SUB.



DATED THIS 21st DAY OF JULY 2010.

John P. Krott

JOHN KROTT S - 2258
Wisconsin Registered Land Surveyor
(original if signed in red)

217-36105